

A57 Link Roads TR010034 2.3 Works Plans

APFP Regulation 5(2)(j)

Planning Act 2008 Infrastructure Planning (Applications: Prescribed
Forms and Procedure) Regulations 2009



Infrastructure Planning Planning Act 2008

The Infrastructure Planning (Applications: Prescribed Forms and Procedure) Regulations 2009

A57 Link Roads Scheme Development Consent Order 202[x]

2.3 WORKS PLANS

Regulation Number:	Regulation 5(2)(j)
Planning Inspectorate Scheme Reference	TR010034
Application Document Reference	TR010034/APP/2.3
Author:	A57 Link Roads Scheme Project Team, Highways England

Version	Date	Status of Version
Rev 1.0	June 2021	DCO Application

Table of contents

Chapter	Pages
1. Introduction	4
1.1 Introduction and purpose of this document	4
1.2 Scope and format of the Works Plans	4
2. Schedule of plans included in this application document	6

1. Introduction

1.1 Introduction and purpose of this document

- 1.1.1 Highways England (the “Applicant”) has applied to the Secretary of State for Development Consent Order (“DCO”) to determine the Applicant’s proposals for the creation of new link roads and alteration to the existing A57, A57 Link Roads (the “Scheme”). The application is submitted to the Planning Inspectorate (the “Inspectorate”) in accordance with section 37 of the Planning Act 2008 (the “2008 Act”).
- 1.1.2 This document comprises part of the suite of Application documents and is submitted to comply with Regulation 5(2)(j), of the Infrastructure Planning (Applications: Prescribed Forms and Procedure) Regulations 2009 (as amended), which requires:
- ‘5(2)(j) ‘a works plan showing, in relation to existing features-*
- (i) the proposed location or (for a linear scheme) the proposed route and alignment of the development and works; and*
- (ii) the limits within which the development and works may be carried out and any limits of deviation provided for in the draft order.*
- 1.1.3 The Work Plans are submitted for approval and will be certified under article 45 of the DCO once the Order is made. As this document is part of a suite of Application documentation, it should be read alongside and is informed by other Application documents. In particular, the plans should be read alongside the Book of Reference [TR010034/APP/4.3] and Schedule 1 of the Development Consent Order [TR010034/APP/3.1].

1.2 Scope and format of the Works Plans

- 1.2.1 The Scheme Layout is shown on these Work Plans for illustrative purposes to provide context and aid understanding of the works.
- 1.2.2 The purpose of this document is to show the extent of the works required to deliver the Scheme. These include:
- Work to existing highway and proposed new roads;
 - Diversion of utilities, including clean water, waste water, Cadent gas, BT Openreach and Electricity North West;
 - Existing and proposed watercourses;
 - Culvert work boundaries; and
 - Environmental mitigation works area.
- 1.2.3 Each work package has been assigned a work number, which is described in more detail in the draft Development Consent Order Schedule One
- 1.2.4 The site compounds for the works are also provided.
- 1.2.5 This document should be read alongside and is informed by the other Application documents, in particular:

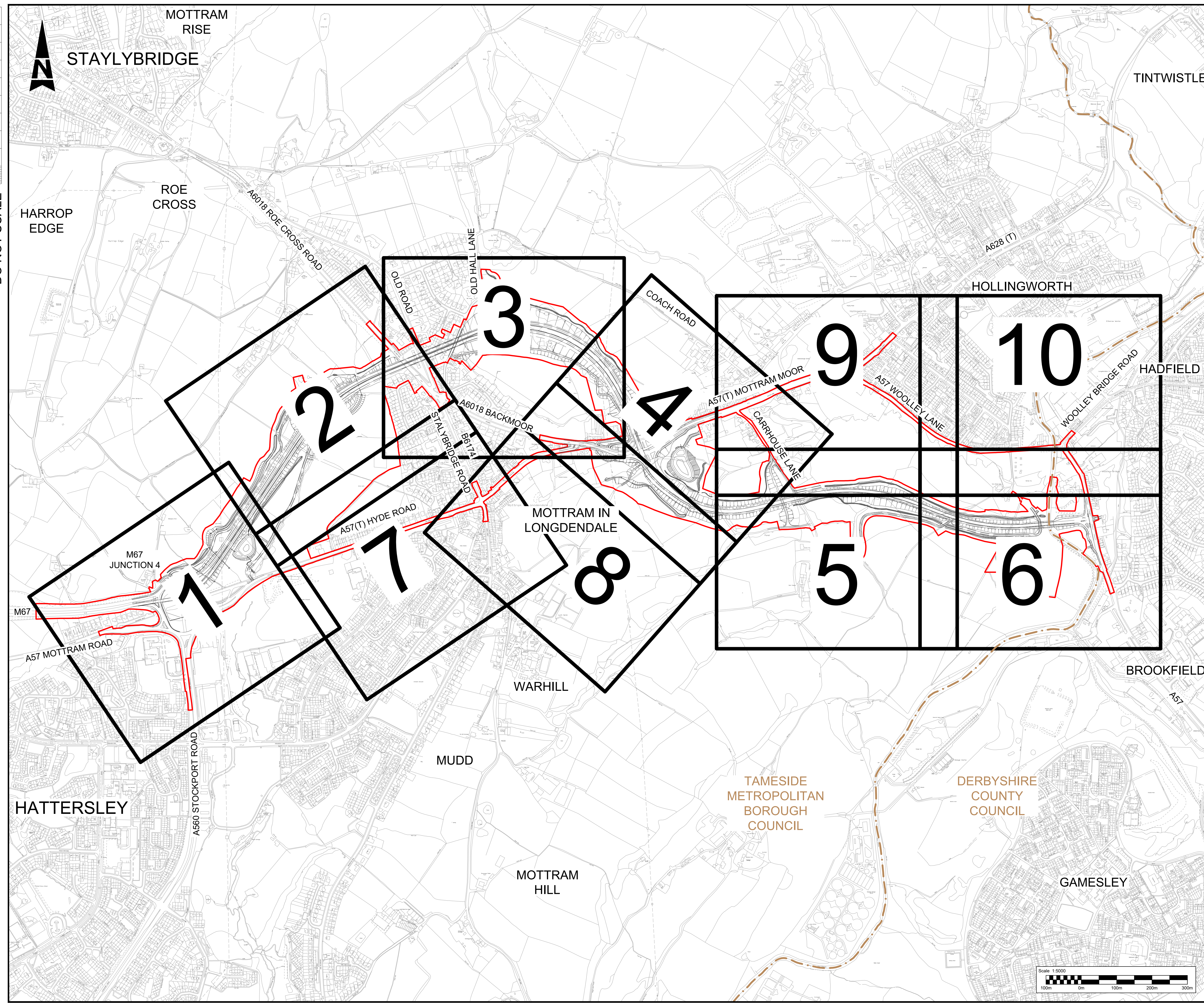
- Schedule 1 (Authorised Development) to the draft Development Consent Order [TR010034/APP/3.1]; and
- Statement of Reasons [TR010034/APP/4.1]

2. Schedule of plans included in this application document

Document title	Document number	Version
2.3 Work Plans – Key Plan Regulation 5(4)	TR010034/APP/2.3 HE551471-BBA-LDC- A57_AL_SCHEME-DR-ZL-020300	P01
2.3 Work Plans – Sheet 1 of 10. Regulation 5 (2)(j)	TR010034/APP/2.3 HE551471-BBA-LDC- A57_AL_SCHEME-DR-ZL-020301	P01
2.3 Work Plans – Sheet 2 of 10. Regulation 5 (2)(j)	TR010034/APP/2.3 HE551471-BBA-LDC- A57_AL_SCHEME-DR-ZL-020302	P01
2.3 Work Plans – Sheet 3 of 10. Regulation 5 (2)(j)	TR010034/APP/2.3 HE551471-BBA-LDC- A57_AL_SCHEME-DR-ZL-020303	P01
2.3 Work Plans – Sheet 4 of 10. Regulation 5 (2)(j)	TR010034/APP/2.3 HE551471-BBA-LDC- A57_AL_SCHEME-DR-ZL-020304	P01
2.3 Work Plans – Sheet 5 of 10. Regulation 5 (2)(j)	TR010034/APP/2.3 HE551471-BBA-LDC- A57_AL_SCHEME-DR-ZL-020305	P01
2.3 Work Plans – Sheet 6 of 10. Regulation 5 (2)(j)	TR010034/APP/2.3 HE551471-BBA-LDC- A57_AL_SCHEME-DR-ZL-020306	P01
2.3 Work Plans – Sheet 7 of 10. Regulation 5 (2)(j)	TR010034/APP/2.3 HE551471-BBA-LDC- A57_AL_SCHEME-DR-ZL-020307	P01
2.3 Work Plans – Sheet 8 of 10. Regulation 5 (2)(j)	TR010034/APP/2.3 HE551471-BBA-LDC- A57_AL_SCHEME-DR-ZL-020308	P01
2.3 Work Plans – Sheet 9 of 10. Regulation 5 (2)(j)	TR010034/APP/2.3 HE551471-BBA-LDC- A57_AL_SCHEME-DR-ZL-020309	P01
2.3 Work Plans – Sheet 10 of 10. Regulation 5 (2)(j)	TR010034/APP/2.3 HE551471-BBA-LDC- A57_AL_SCHEME-DR-ZL-020310	P01

DO NOT SCALE

100
0 10
Millimetres



NOTES

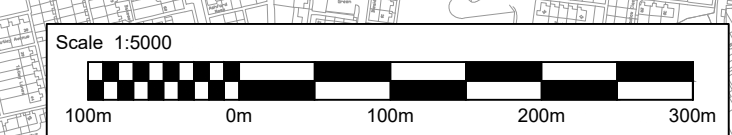
1. THE PROPOSED WORKS WILL BE SUBJECT TO DETAILED DESIGN DEVELOPMENT. ANY CHANGES WILL BE LIMITED TO BEING WITHIN THE DCO BOUNDARY OR THE RELEVANT LIMITS OF DEVIATION, AND SUBJECT TO THE REQUIREMENTS OF SCHEDULE 2 OF THE DEVELOPMENT CONSENT ORDER (TR010034/APP/3.1).

LEGEND

- 3 SHEET NUMBER FOR WORKS IN THIS AREA
- DEVELOPMENT CONSENT ORDER (DCO) BOUNDARY
- LOCAL AUTHORITY BOUNDARY

This map is based on Ordnance Survey material with the permission of Ordnance Survey on behalf of the Controller of Her Majesty's Stationary Office. © Crown copyright. Unauthorised reproduction infringes Crown copyright and may lead to prosecution or civil proceedings. Highways England 100030649, 2021.

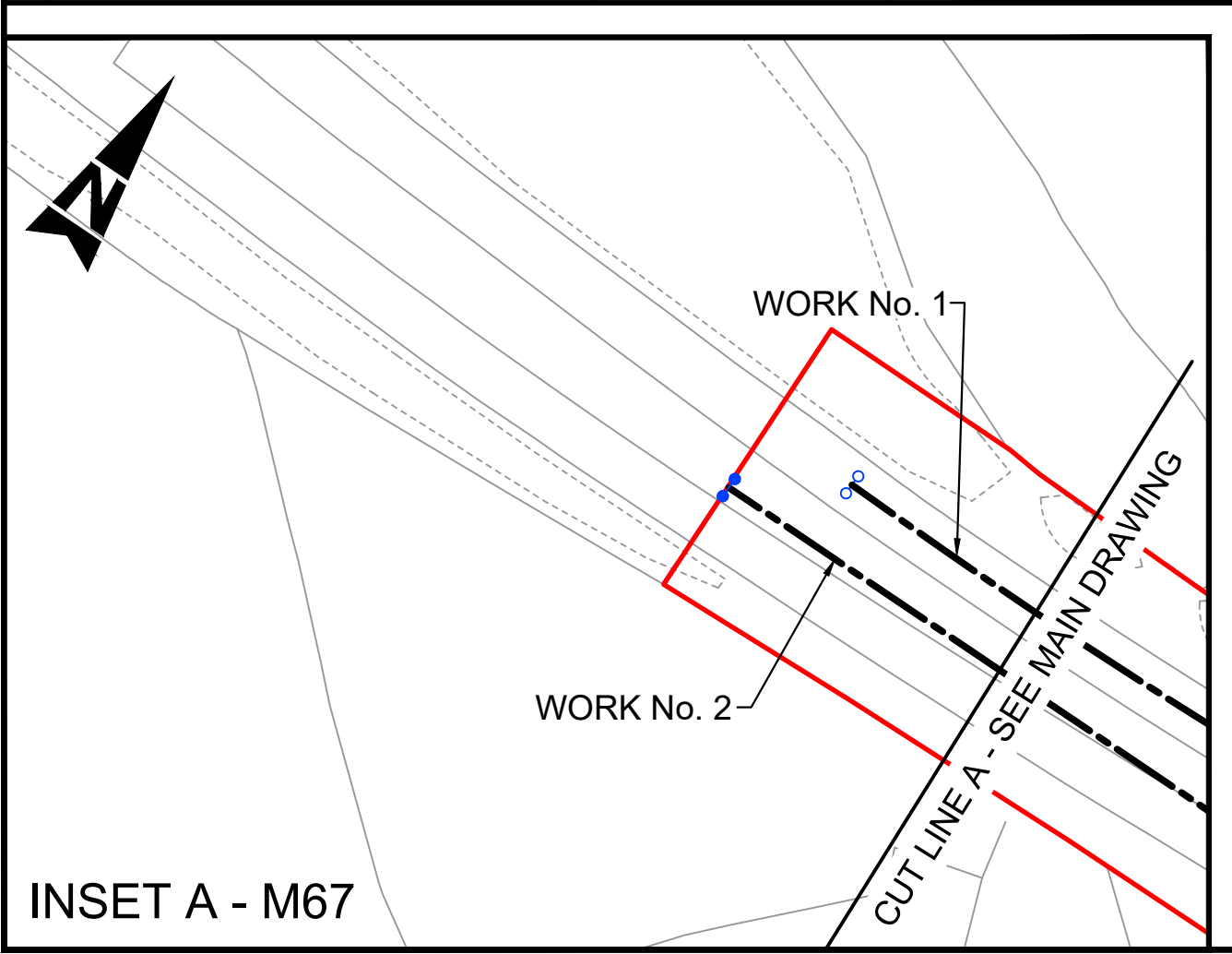
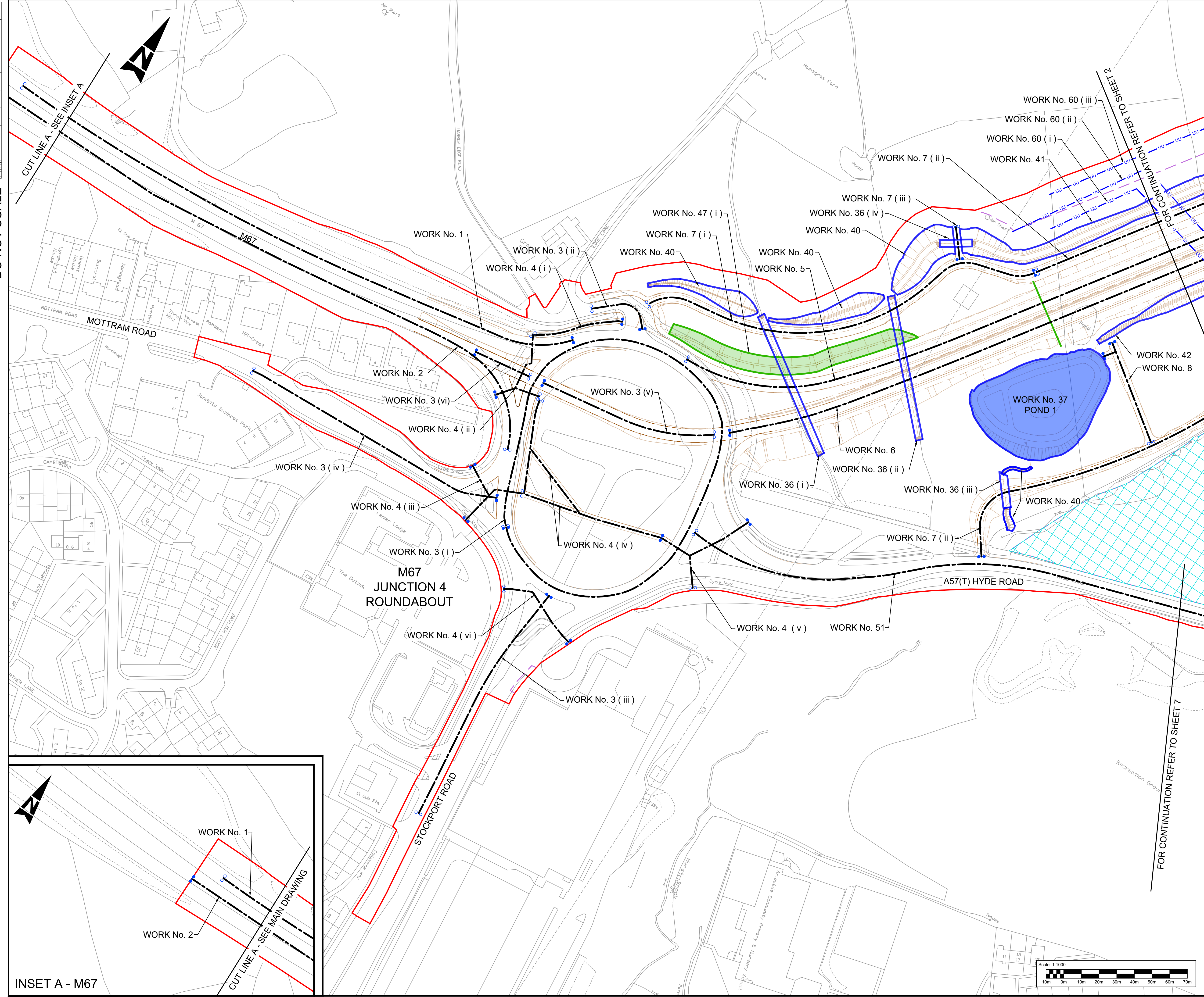
Description	Status	Revision	Issue Date
DCO APPLICATION			
	A4	P01	14/05/21
Drawing Suitability			Status
DCO APPLICATION			A4
Client			
Scheme Name			
A57 LINK ROADS			
Drawing Title			
WORKS PLANS REGULATION 5(4) KEY PLAN SHEET 1 OF 1			
PINS Ref No:			
TR010034/APP/2.3			
Drawing Number			
Scheme		Volume	
HE551473		BBA - LDC	
Location			
A57_AL_SCHEME · DR · ZL · 020300			
Scale:			
1:5000 @ A1	Original Size	A1	Rev: P01



DO NOT SCALE

Millimetres

0 10 100

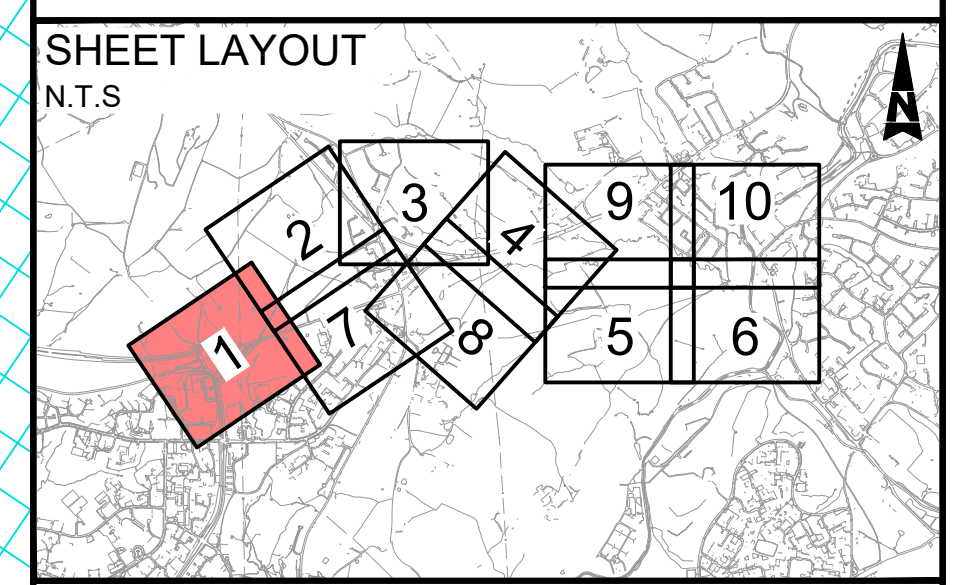


Notes

1. These plans should be read in conjunction with Schedule 1 (Authorised Development) of the Development Consent Order (application document reference TR010034/APP/3.1).
2. The proposed works will be subject to detailed design development. Any changes will be limited to being within the DCO boundary or the relevant limits of deviation where not coincident with the DCO boundary and subject to the requirements of Schedule 2 of the Development Consent Order (application document reference TR010034/APP/3.1).

Legend:

- - Local Authority boundary
- - Development Consent Order (DCO) boundary
- - Scheme layout (shown for illustrative purposes)
- XXXX Scheme earthworks (shown for illustrative purposes)
- Bridge structure and underpass
- Existing highway
- Highway work centre line
- Highway work limit of deviation
- Commencement of linear works
- Termination of linear works
- Non-linear highway work boundary / limit
- Culvert work boundary / limit
- Existing Ordinary Watercourse to be diverted
- UU United Utility clean water diversion (centre line)
- UU United Utility waste water diversion (centre line)
- C-C Cadent gas diversion (centre line)
- BT-BT BT Openreach diversion (centre line)
- ENWL-ENWL Electricity North West diversion (centre line)
- Site compound
- Environmental mitigation works area
- Environmental mitigation linear works



This map is based on Ordnance Survey material with the permission of Ordnance Survey on behalf of the Controller of Her Majesty's Stationery Office. © Crown copyright. Unauthorised reproduction infringes Crown copyright and may lead to prosecution or civil proceedings. Highways England 100030649, 2021

Description	Status	Revision	Issue Date

DCO APPLICATION			Status
Status	A4	Revision	P01
Issue Date	14/05/21		
Drawing Suitability	A4		Status

Client: **highways england**

Scheme Name: **A57 LINK ROADS**

Drawing Title: **WORKS PLANS REGULATION 5(2)(j)**

SHEET 1 OF 10

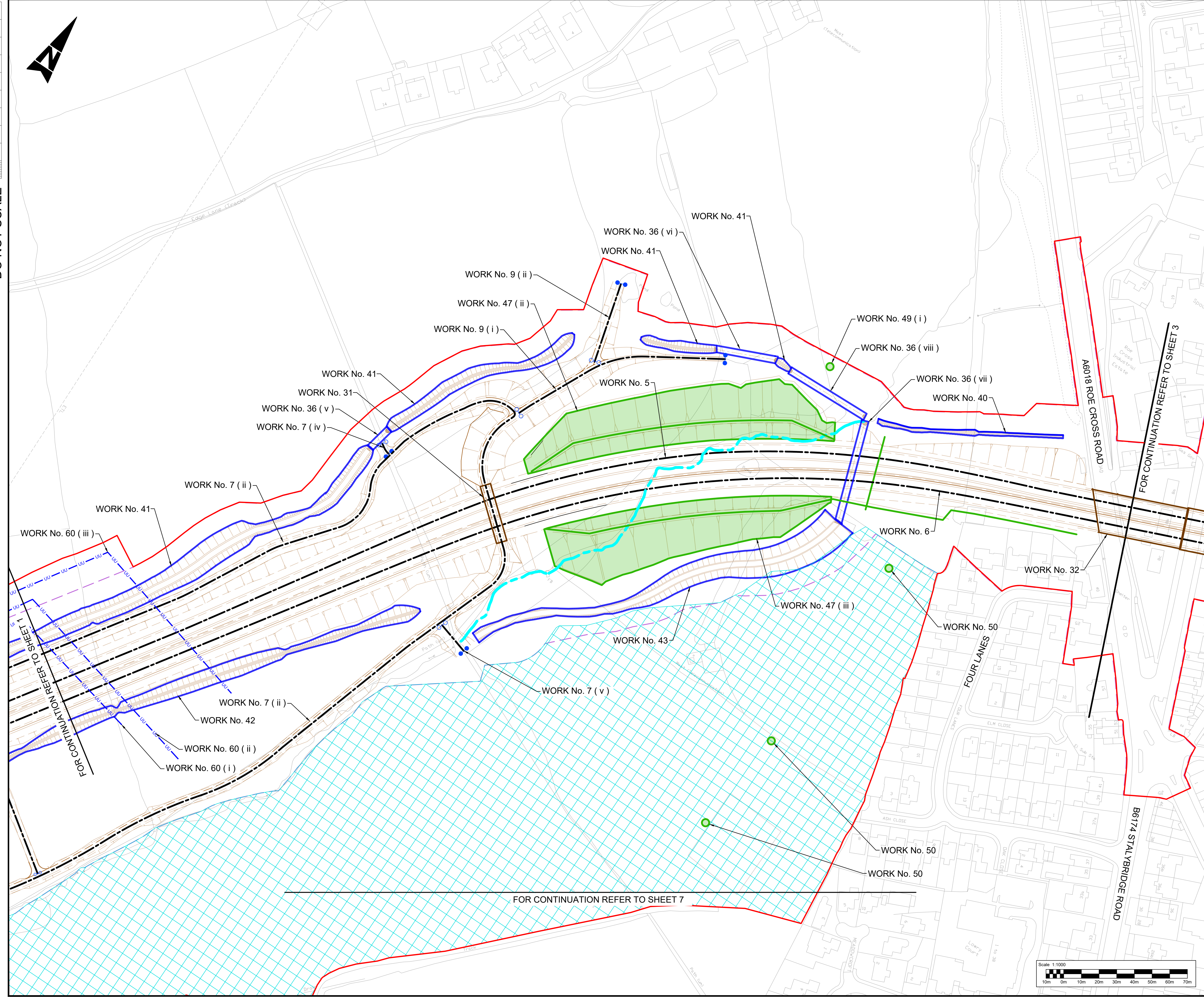

PINS Ref No: **TR010034/APP/2.3**

Drawing Number	HE551473	Originator	BBA	Volume	LDC
Scheme	A57_AL_SCHEME	Type	DR	Role	ZL
Location			Number	020301	

Scale:	1:1000 @ A1	Original Size:	A1	Rev:	P01
--------	-------------	----------------	----	------	-----

DO NOT SCALE

Millimetres 0 10 100

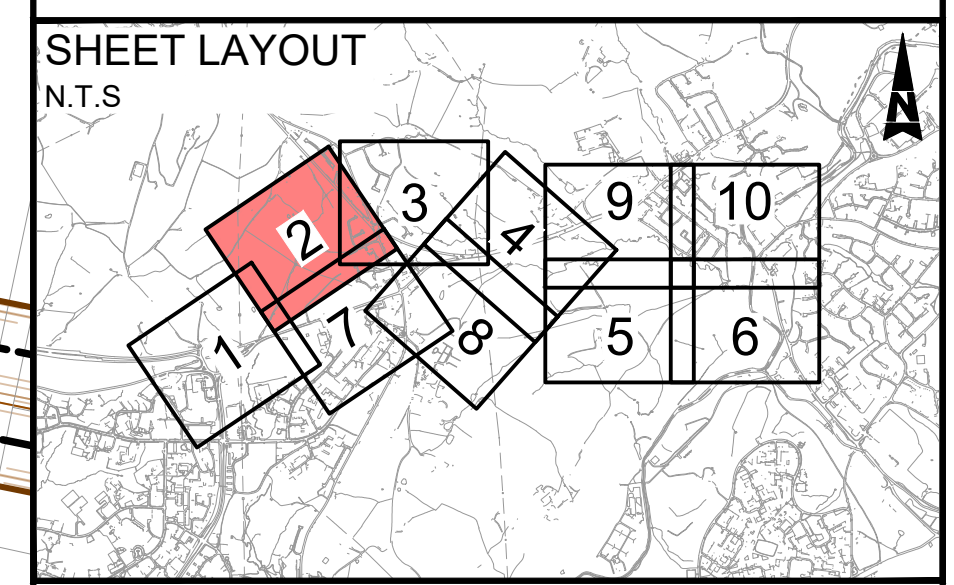


Notes

- These plans should be read in conjunction with Schedule 1 (Authorised Development) of the Development Consent Order (application document reference TR010034/APP/3.1).
- The proposed works will be subject to detailed design development. Any changes will be limited to being within the DCO boundary or the relevant limits of deviation where not coincident with the DCO boundary and subject to the requirements of Schedule 2 of the Development Consent Order (application document reference TR010034/APP/3.1).

Legend:

- Local Authority boundary
- Development Consent Order (DCO) boundary
- Scheme layout (shown for illustrative purposes)
- Scheme earthworks (shown for illustrative purposes)
- Bridge structure and underpass
- Existing highway
- Highway work centre line
- Highway work limit of deviation
- Commencement of linear works
- Termination of linear works
- Non-linear highway work boundary / limit
- Culvert work boundary / limit
- Existing Ordinary Watercourse to be diverted
- United Utility clean water diversion (centre line)
- United Utility waste water diversion (centre line)
- Cadent gas diversion (centre line)
- BT Openreach diversion (centre line)
- Electricity North West diversion (centre line)
- Site compound
- Environmental mitigation works area
- Environmental mitigation linear works



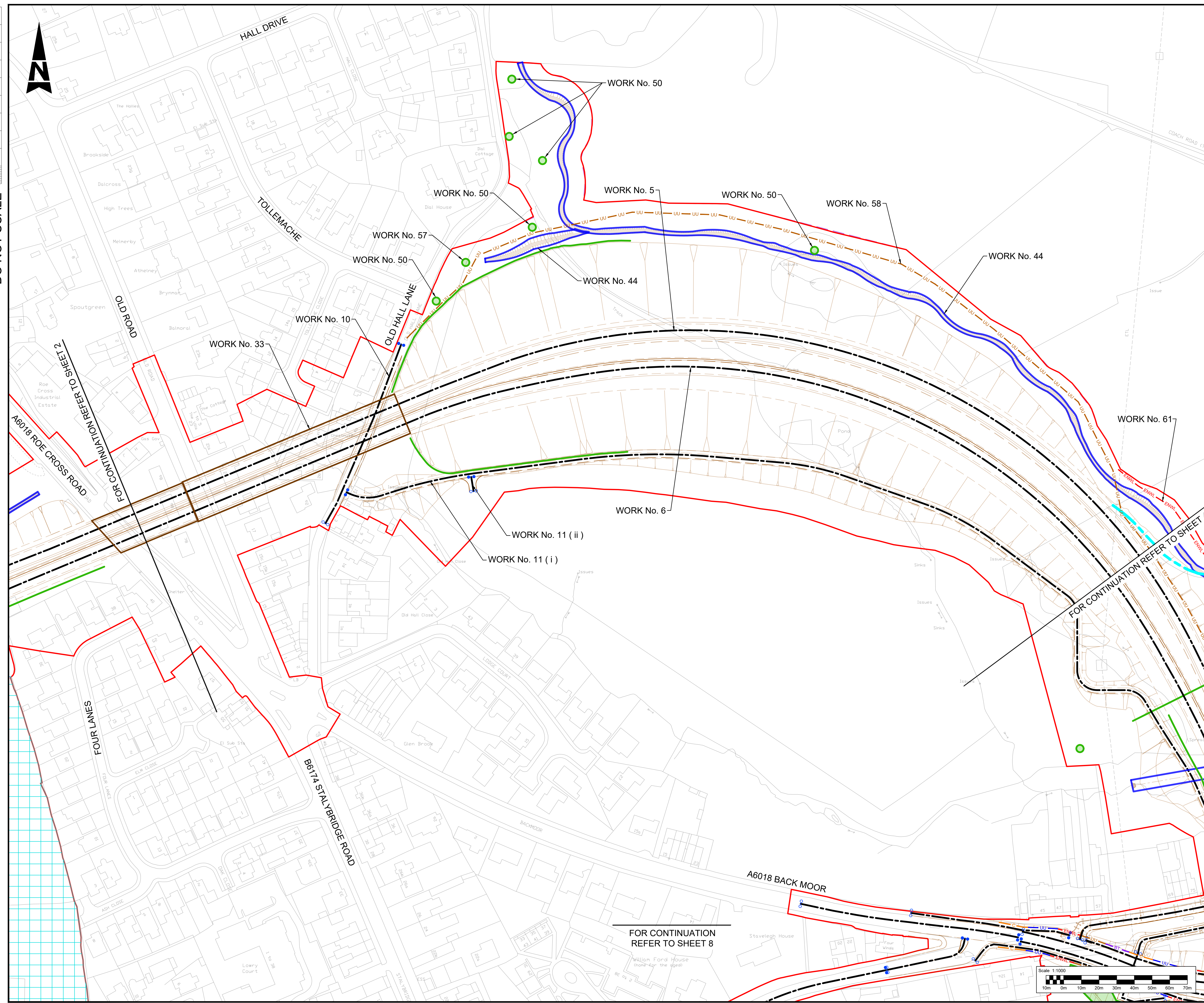
This map is based on Ordnance Survey material with the permission of Ordnance Survey on behalf of the Controller of Her Majesty's Stationary Office. © Crown copyright. Unauthorised reproduction infringes Crown copyright and may lead to prosecution or civil proceedings. Highways England 100030649, 2021.

Description	Status	Revision	Issue Date
Description	Status	Revision	Issue Date
Description	Status	Revision	Issue Date
Description	Status	Revision	Issue Date
DCO APPLICATION			
Description	Status	Revision	Issue Date
	A4	P01	14/05/21
DCO APPLICATION			Status
			A4
Scheme Name			
A57 LINK ROADS			
Drawing Title			
WORKS PLANS REGULATION 5(2)(j) SHEET 2 OF 10			
PINS Ref No:			
TR010034/APP/2.3			
Drawing Number			
HE551473 Originator: BBA Volume: LDC			
A57_AL_SCHEME DR ZL 020302			
Scale: 1:1000 @ A1 Original Size: A1 Rev: P01			



DO NOT SCALE

Millimetres
0 10 100

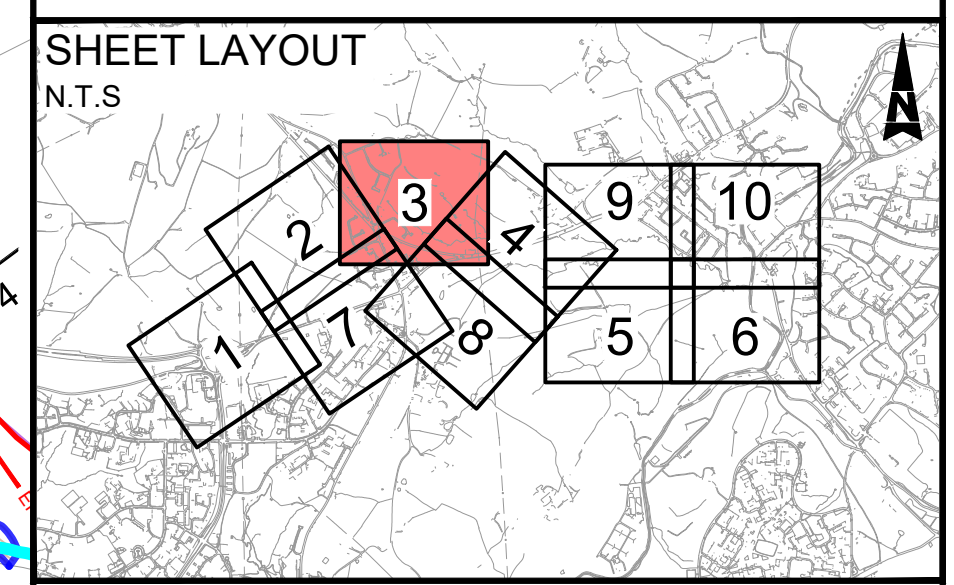


Notes

- These plans should be read in conjunction with Schedule 1 (Authorised Development) of the Development Consent Order (application document reference TR010034/APP/3.1).
- The proposed works will be subject to detailed design development. Any changes will be limited to being within the DCO boundary or the relevant limits of deviation where not coincident with the DCO boundary and subject to the requirements of Schedule 2 of the Development Consent Order (application document reference TR010034/APP/3.1).

Legend:

- Local Authority boundary
- Development Consent Order (DCO) boundary
- Scheme layout (shown for illustrative purposes)
- Scheme earthworks (shown for illustrative purposes)
- Bridge structure and underpass
- Existing highway
- Highway work centre line
- Highway work limit of deviation
- Commencement of linear works
- Termination of linear works
- Non-linear highway work boundary / limit
- Culvert work boundary / limit
- Existing Ordinary Watercourse to be diverted
- United Utility clean water diversion (centre line)
- United Utility waste water diversion (centre line)
- Cadent gas diversion (centre line)
- BT Openreach diversion (centre line)
- Electricity North West diversion (centre line)
- Site compound
- Environmental mitigation works area
- Environmental mitigation linear works



This map is based on Ordnance Survey material with the permission of Ordnance Survey on behalf of the Controller of Her Majesty's Stationary Office. © Crown copyright. Unauthorised reproduction infringes Crown copyright and may lead to prosecution or civil proceedings. Highways England 100030649, 2021.

Description	Status	Revision	Issue Date

DCO APPLICATION			
Status	Revision	Issue Date	
A4	P01	14/05/21	

DCO APPLICATION		Status
		A4



Scheme Name
A57 LINK ROADS

Drawing Title
WORKS PLANS
REGULATION 5(2)(j)
SHEET 3 OF 10

PINS Ref No:
TR010034/APP/2.3

Drawing Number
HE551473

Originator
BBA

Volume
LDC

Location
A57_AL_SCHEME

Type
DR

Role
ZL

Number
020303

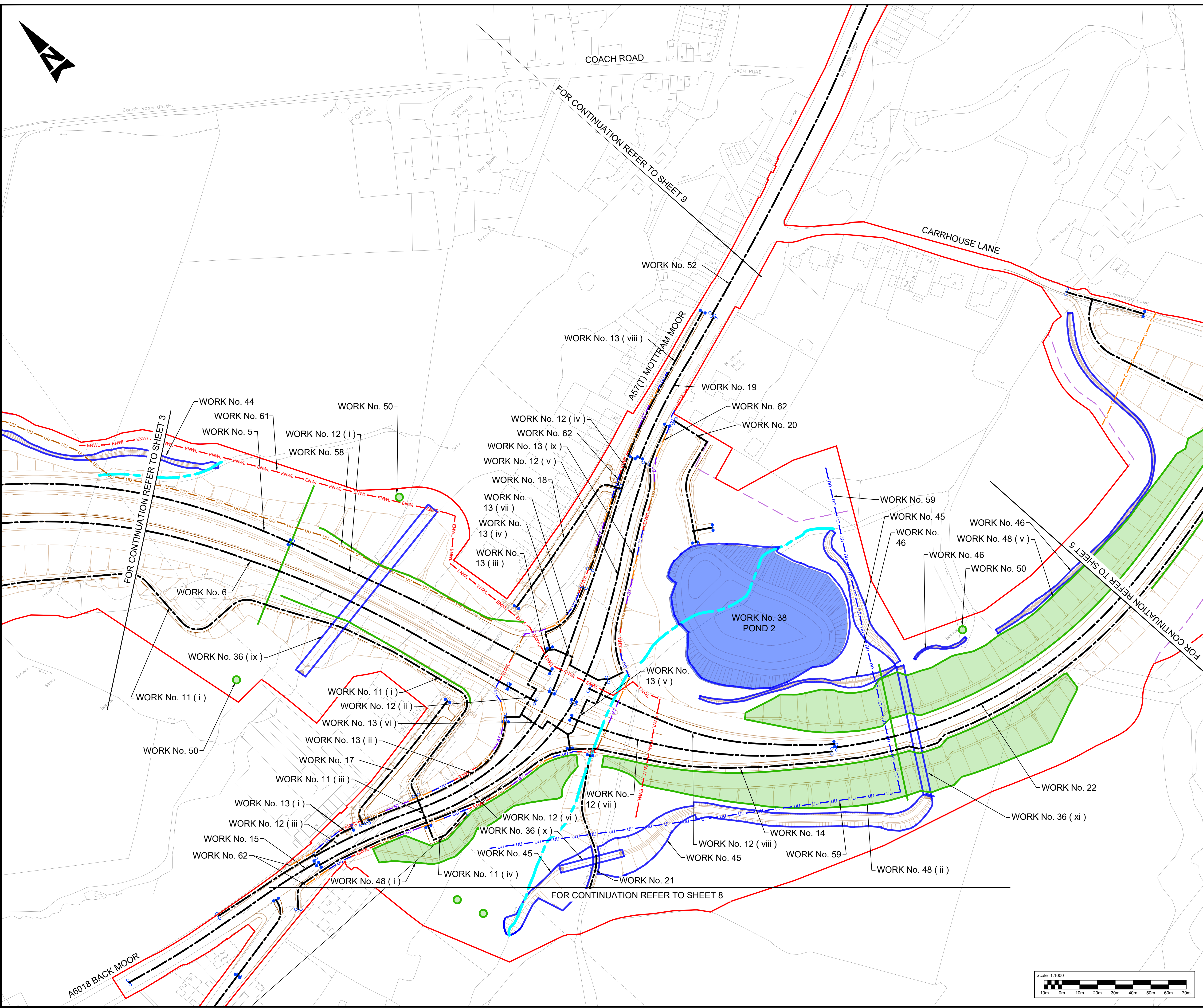
Scale
1:1000 @ A1

Original Size
A1

Rev
P01

DO NOT SCALE

Millimetres
0 10 100

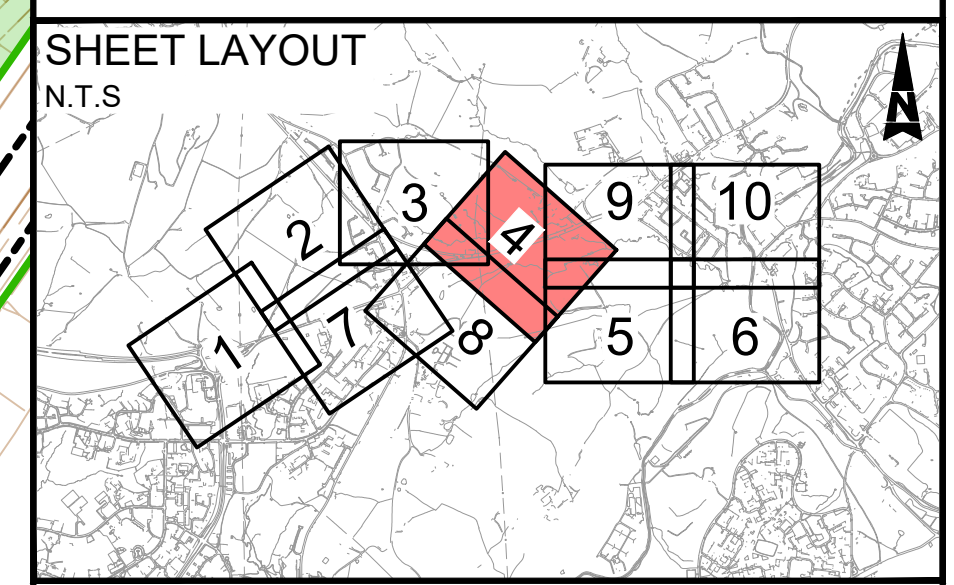


Notes

- These plans should be read in conjunction with Schedule 1 (Authorised Development) of the Development Consent Order (application document reference TR010034/APP/3.1).
- The proposed works will be subject to detailed design development. Any changes will be limited to being within the DCO boundary or the relevant limits of deviation where not coincident with the DCO boundary and subject to the requirements of Schedule 2 of the Development Consent Order (application document reference TR010034/APP/3.1).

Legend:

- Local Authority boundary
- Development Consent Order (DCO) boundary
- Scheme layout (shown for illustrative purposes)
- Scheme earthworks (shown for illustrative purposes)
- Bridge structure and underpass
- Existing highway
- Highway work centre line
- Highway work limit of deviation
- Commencement of linear works
- Termination of linear works
- Non-linear highway work boundary / limit
- Culvert work boundary / limit
- Existing Ordinary Watercourse to be diverted
- United Utility clean water diversion (centre line)
- United Utility waste water diversion (centre line)
- Cadent gas diversion (centre line)
- BT Openreach diversion (centre line)
- Electricity North West diversion (centre line)
- Site compound
- Environmental mitigation works area
- Environmental mitigation linear works



This map is based on Ordnance Survey material with the permission of Ordnance Survey on behalf of the Controller of Her Majesty's Stationary Office. © Crown copyright. Unauthorised reproduction infringes Crown copyright and may lead to prosecution or civil proceedings. Highways England 100030649, 2021.

Status	Revision	Issue Date

DCO APPLICATION			
Status	Revision	Issue Date	Description
A4	P01	14/05/21	

DCO APPLICATION		Status
		A4

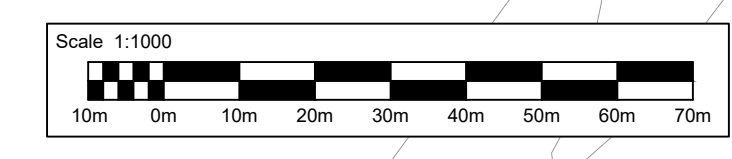


Scheme Name
A57 LINK ROADS

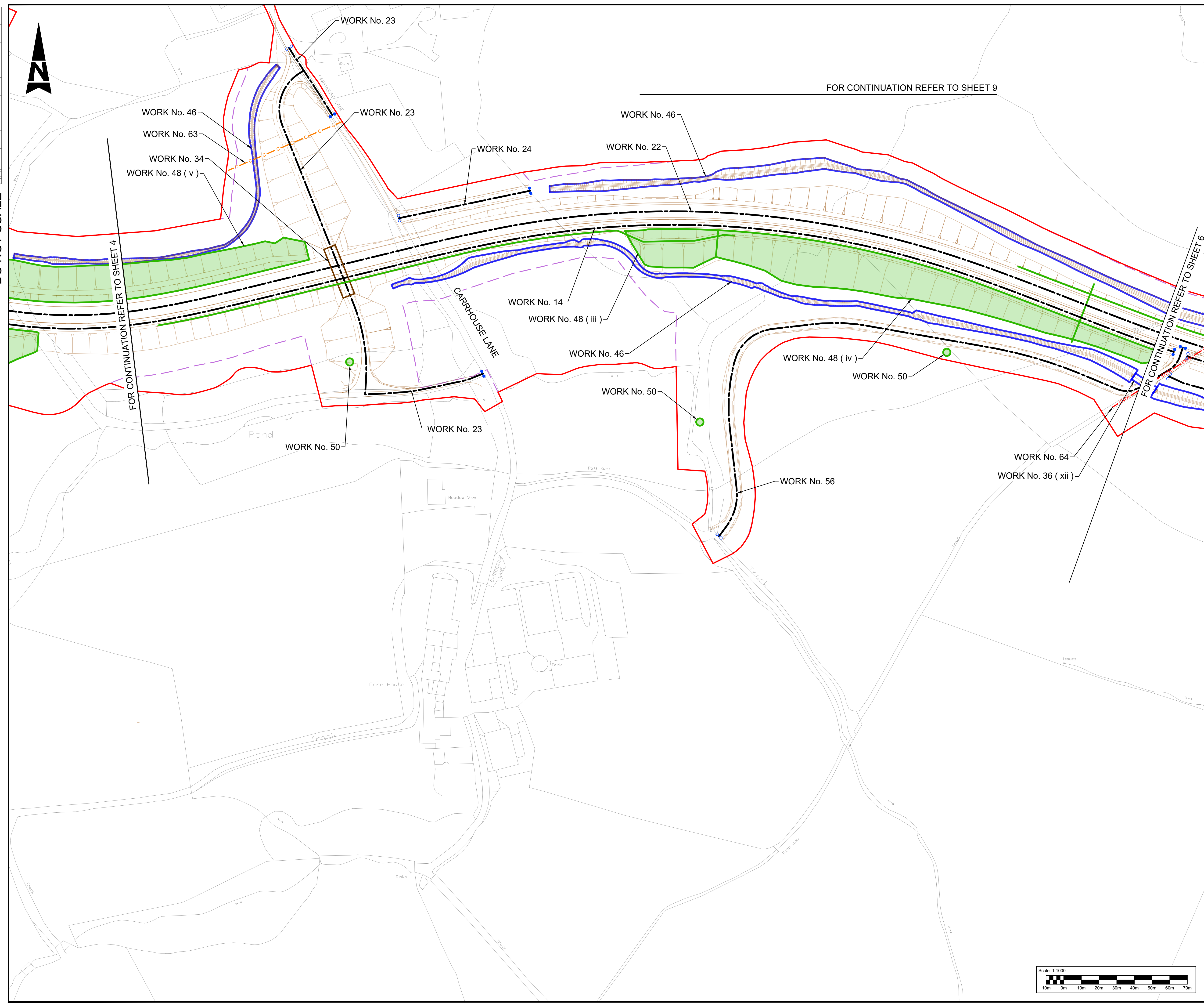
Drawing Title
**WORKS PLANS
REGULATION 5(2)(j)
SHEET 4 OF 10**

PINS Ref No:
TR010034/APP/2.3

Drawing Number	Originator	Volume	
HE551473	BBA	LDC	
Location	Type	Role	Number
A57_AL_SCHEME	DR	ZL	020304
Scale:	Original Size:	Rev:	
1:1000 @ A1	A1	P01	



100
0 10
Millimetres
DO NOT SCALE



FOR CONTINUATION REFER TO SHEET 9

FOR CONTINUATION REFER TO SHEET 4

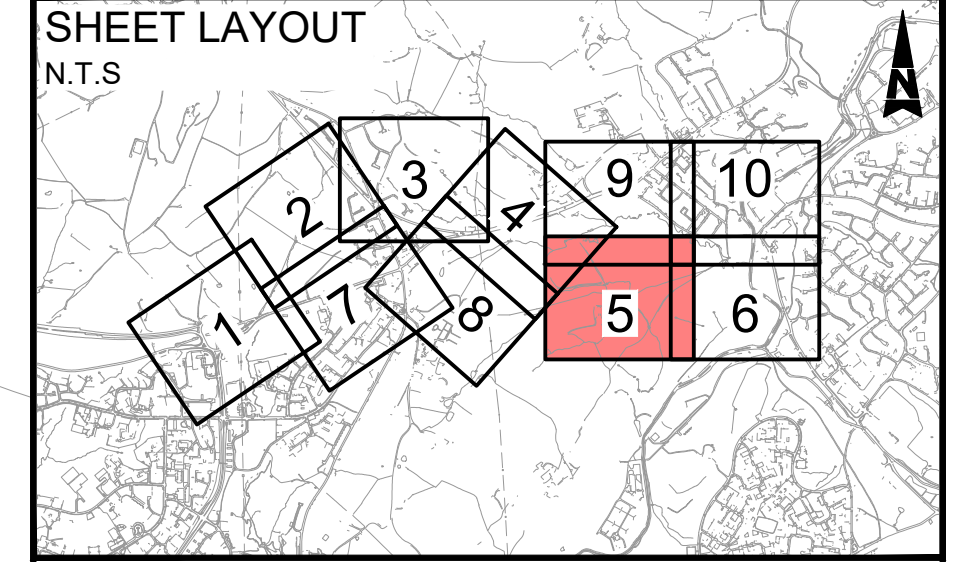
FOR CONTINUATION REFER TO SHEET 6

Notes

- These plans should be read in conjunction with Schedule 1 (Authorised Development) of the Development Consent Order (application document reference TR010034/APP/3.1).
- The proposed works will be subject to detailed design development. Any changes will be limited to being within the DCO boundary or the relevant limits of deviation where not coincident with the DCO boundary and subject to the requirements of Schedule 2 of the Development Consent Order (application document reference TR010034/APP/3.1).

Legend:

- Local Authority boundary
- Development Consent Order (DCO) boundary
- Scheme layout (shown for illustrative purposes)
- Scheme earthworks (shown for illustrative purposes)
- Bridge structure and underpass
- Existing highway
- Highway work centre line
- Highway work limit of deviation
- Commencement of linear works
- Termination of linear works
- Non-linear highway work boundary / limit
- Culvert work boundary / limit
- Existing Ordinary Watercourse to be diverted
- United Utility clean water diversion (centre line)
- United Utility waste water diversion (centre line)
- Cadent gas diversion (centre line)
- BT Openreach diversion (centre line)
- Electricity North West diversion (centre line)
- Site compound
- Environmental mitigation works area
- Environmental mitigation linear works



This map is based on Ordnance Survey material with the permission of Ordnance Survey on behalf of the Controller of Her Majesty's Stationary Office. © Crown copyright. Unauthorised reproduction infringes Crown copyright and may lead to prosecution or civil proceedings. Highways England, 100030640, 2021.

Description	Status	Revision	Issue Date

Description DCO APPLICATION		
Status	Revision	Issue Date
A4	P01	14/05/21
Drawing Suitability		Status
DCO APPLICATION		A4

Client

Scheme Name
A57 LINK ROADS

Drawing Title
**WORKS PLANS
REGULATION 5(2)(j)
SHEET 5 OF 10**

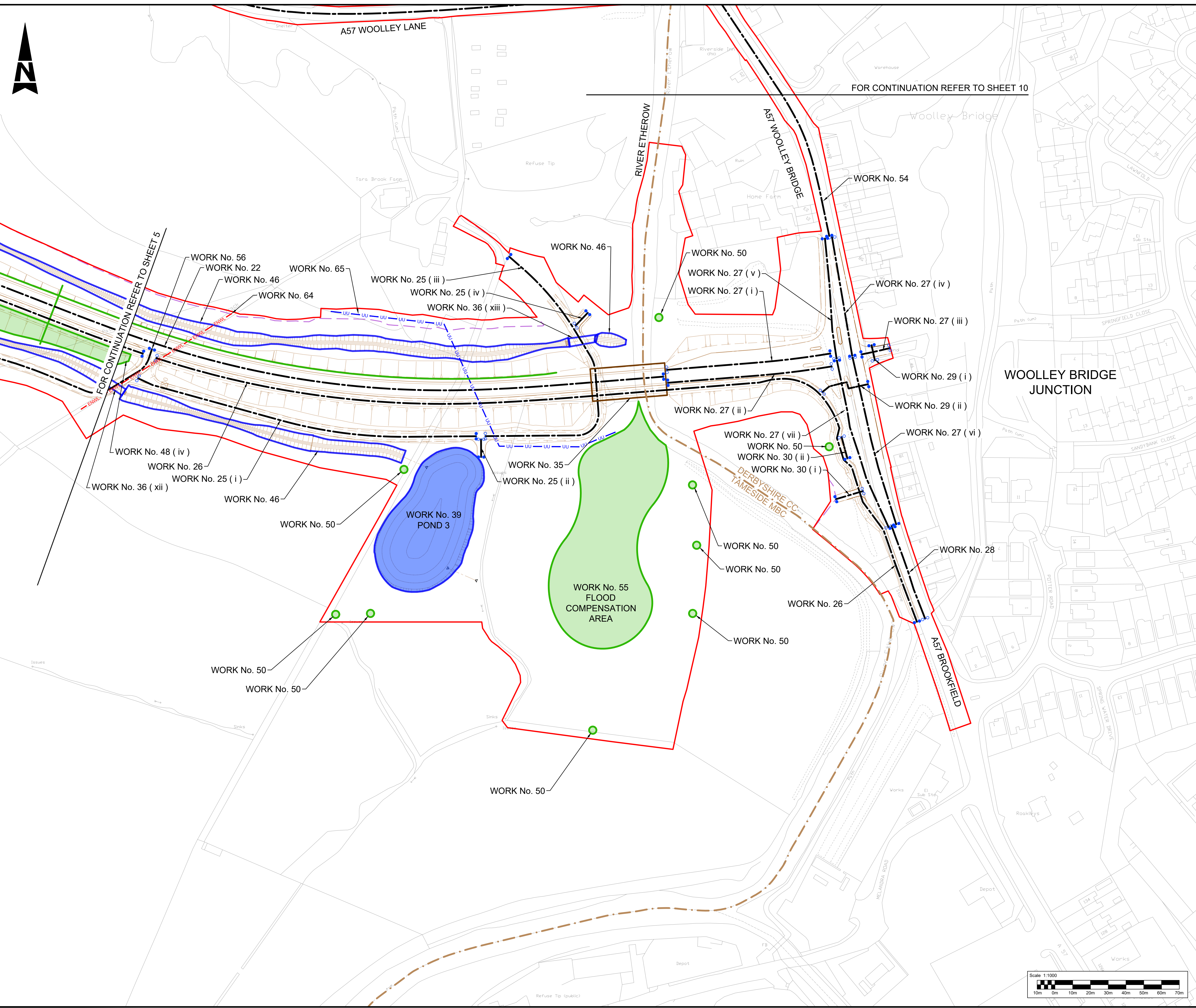
PINS Ref No:
TR010034/APP/2.3

Drawing Number	Originator	Volume
HE551473	BBA	LDC
Location	Type	Role
A57_AL_SCHEME	DR	ZL
Number		

Scale: 1:1000 @ A1 Original Size: A1 Rev: P01

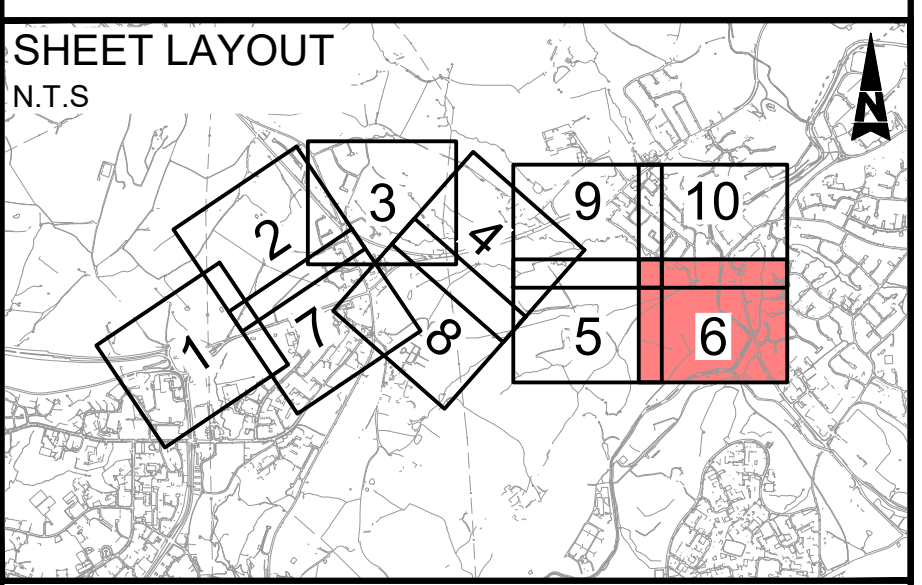
DO NOT SCALE

Millimetres
0 10 100



- Notes**
- These plans should be read in conjunction with Schedule 1 (Authorised Development) of the Development Consent Order (application document reference TR010034/APP/3.1).
 - The proposed works will be subject to detailed design development. Any changes will be limited to being within the DCO boundary or the relevant limits of deviation where not coincident with the DCO boundary and subject to the requirements of Schedule 2 of the Development Consent Order (application document reference TR010034/APP/3.1).

- Legend:**
- Local Authority boundary
 - Development Consent Order (DCO) boundary
 - Scheme layout (shown for illustrative purposes)
 - Scheme earthworks (shown for illustrative purposes)
 - Bridge structure and underpass
 - Existing highway
 - Highway work centre line
 - Highway work limit of deviation
 - Commencement of linear works
 - Termination of linear works
 - Non-linear highway work boundary / limit
 - Culvert work boundary / limit
 - Existing Ordinary Watercourse to be diverted
 - United Utility clean water diversion (centre line)
 - United Utility waste water diversion (centre line)
 - Cadent gas diversion (centre line)
 - BT Openreach diversion (centre line)
 - Electricity North West diversion (centre line)
 - Site compound
 - Environmental mitigation works area
 - Environmental mitigation linear works



This map is based on Ordnance Survey material with the permission of Ordnance Survey on behalf of the Controller of Her Majesty's Stationary Office. © Crown copyright. Unauthorised reproduction infringes Crown copyright and may lead to prosecution or civil proceedings. Highways England, 100030649, 2021.

Description	Status	Revision	Issue Date

DCO APPLICATION			
Status	Revision	Issue Date	
A4	P01	14/05/21	

DCO APPLICATION		Status
		A4



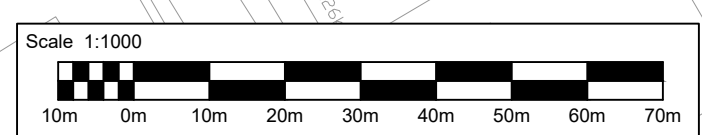
Scheme Name
A57 LINK ROADS

Drawing Title
WORKS PLANS
REGULATION 5(2)(j)
SHEET 6 OF 10

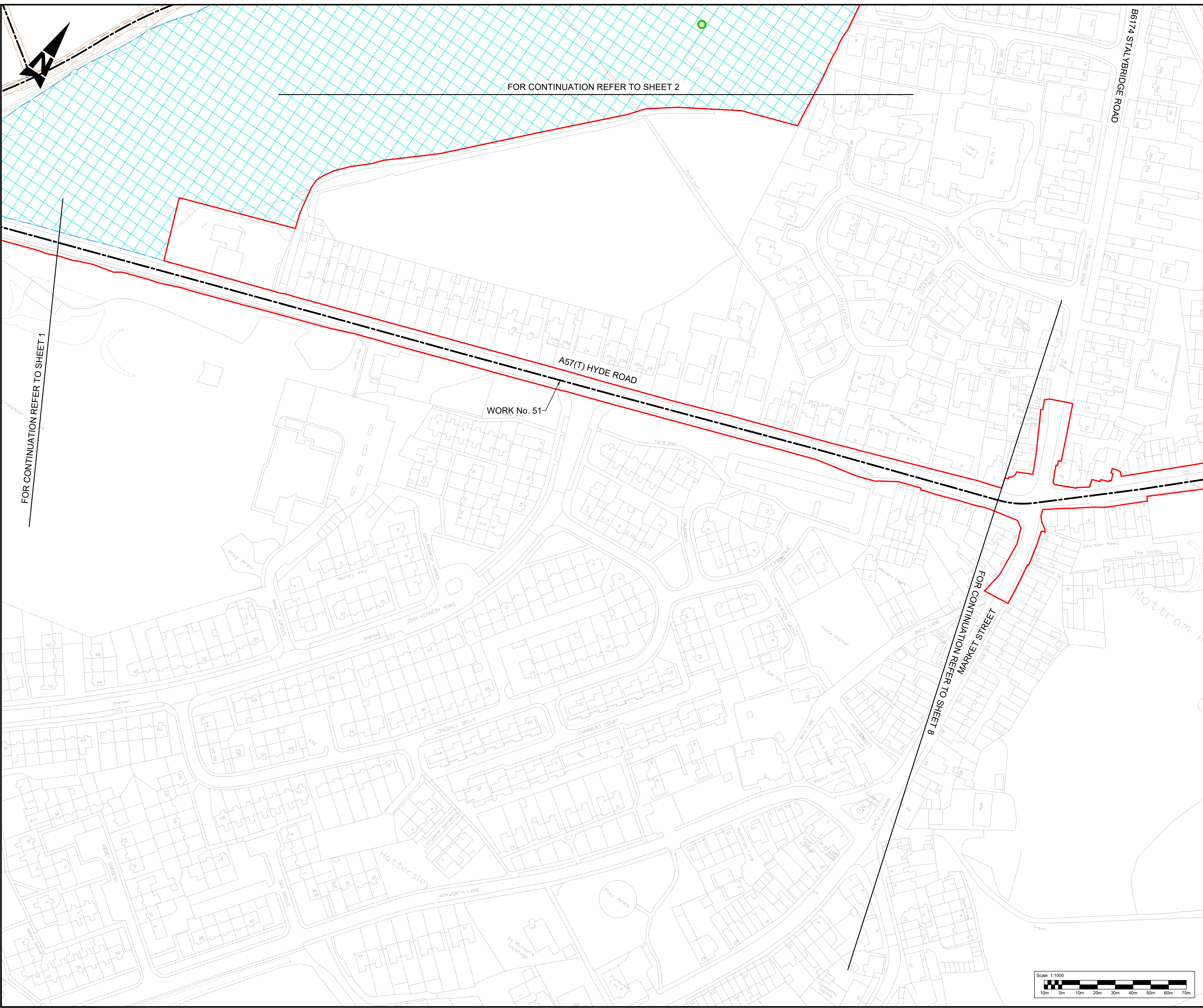
PINS Ref No:
TR010034/APP/2.3

Drawing Number
Scheme: HE551473 | Originator: BBA | Volume: LDC
A57_AL_SCHEME | DR | ZL | 020306

Location	Type	Role	Number	Scale	Original Size	Rev
				1:1000 @ A1	A1	P01



100
Millimetres
0 10
DO NOT SCALE



FOR CONTINUATION REFER TO SHEET 2

WORK No. 51

FOR CONTINUATION REFER TO SHEET 1

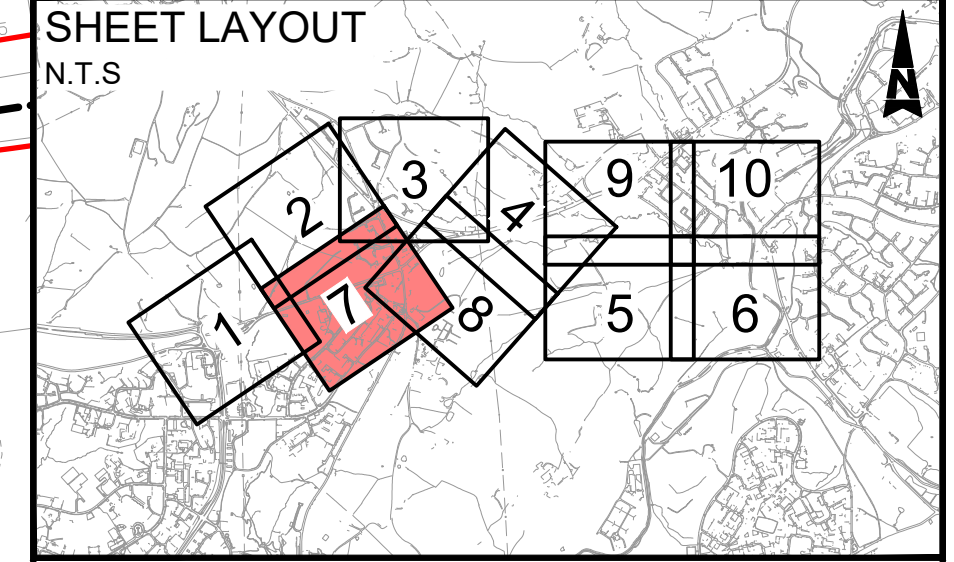
FOR CONTINUATION REFER TO SHEET 8

Notes

- These plans should be read in conjunction with Schedule 1 (Authorised Development) of the Development Consent Order (application document reference TR010034/APP/3.1).
- The proposed works will be subject to detailed design development. Any changes will be limited to being within the DCO boundary or the relevant limits of deviation where not coincident with the DCO boundary and subject to the requirements of Schedule 2 of the Development Consent Order (application document reference TR010034/APP/3.1).

Legend:

- Local Authority boundary
- Development Consent Order (DCO) boundary
- Scheme layout (shown for illustrative purposes)
- Scheme earthworks (shown for illustrative purposes)
- Bridge structure and underpass
- Existing highway
- Highway work centre line
- Highway work limit of deviation
- Commencement of linear works
- Termination of linear works
- Non-linear highway work boundary / limit
- Culvert work boundary / limit
- Existing Ordinary Watercourse to be diverted
- United Utility clean water diversion (centre line)
- United Utility waste water diversion (centre line)
- Cadent gas diversion (centre line)
- BT Openreach diversion (centre line)
- Electricity North West diversion (centre line)
- Site compound
- Environmental mitigation works area
- Environmental mitigation linear works



This map is based on Ordnance Survey material with the permission of Ordnance Survey on behalf of the Controller of Her Majesty's Stationary Office. © Crown copyright. Unauthorised reproduction infringes Crown copyright and may lead to prosecution or civil proceedings. Highways England 100030649, 2021.

Description	Status	Revision	Issue Date

DCO APPLICATION			
Status	A4	Revision	P01

Drawing Suitability	Status
DCO APPLICATION	A4

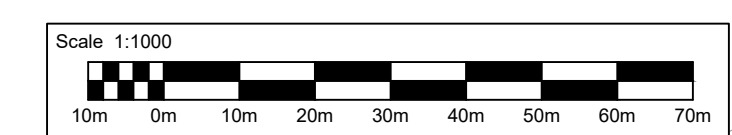
Client

Scheme Name
A57 LINK ROADS

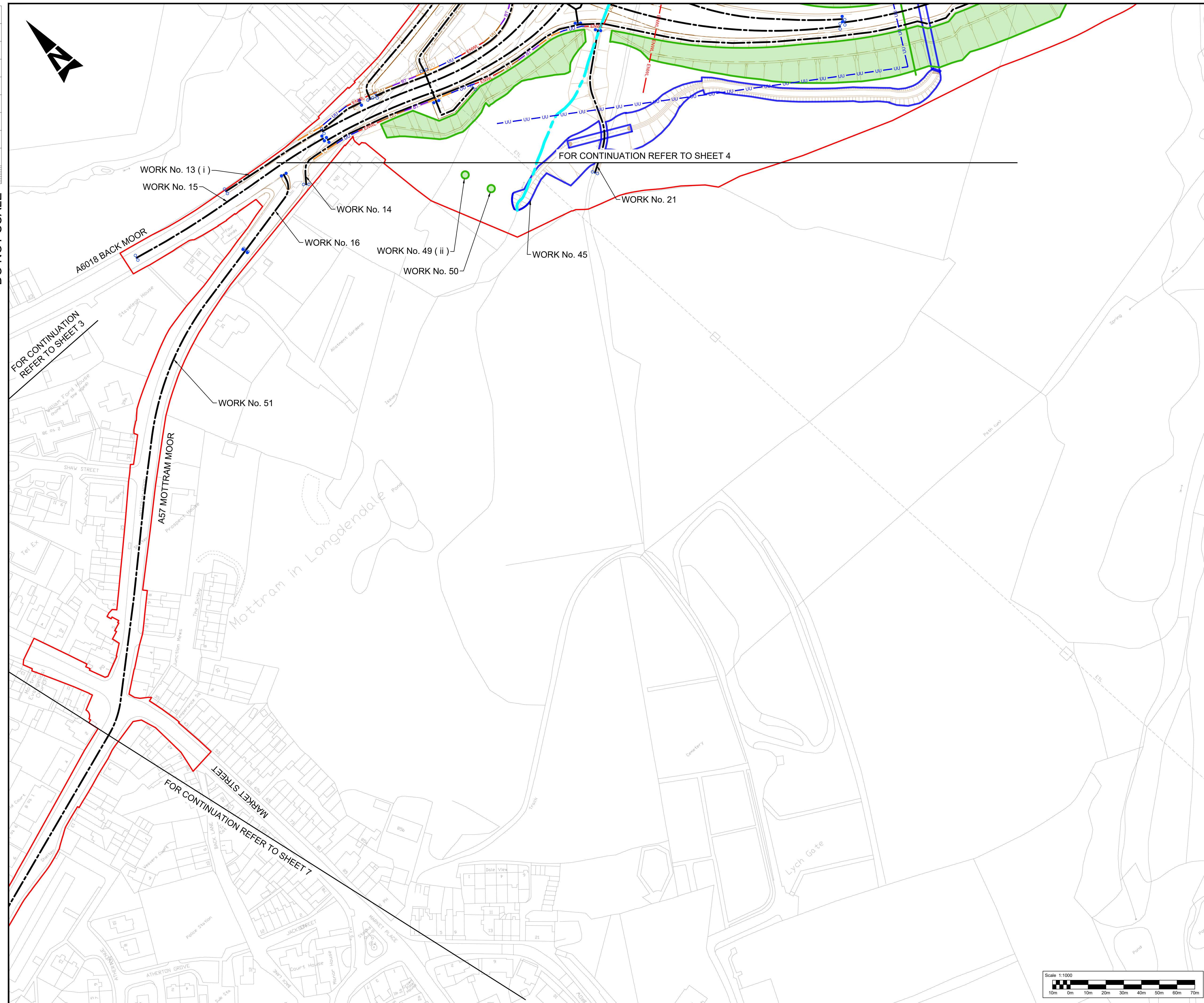
Drawing Title
**WORKS PLANS
REGULATION 5(2)(j)
SHEET 7 OF 10**

PINS Ref No:
TR010034/APP/2.3

Drawing Number	Originator	Volume	
HE551473	BBA	LDC	
Location	Type	Role	Number
A57_AL_SCHEME	DR	ZL	020307
Scale:	Original Size:	Rev:	
1:1000 @ A1	A1	P01	



100
10
0
10
Millimetres
DO NOT SCALE

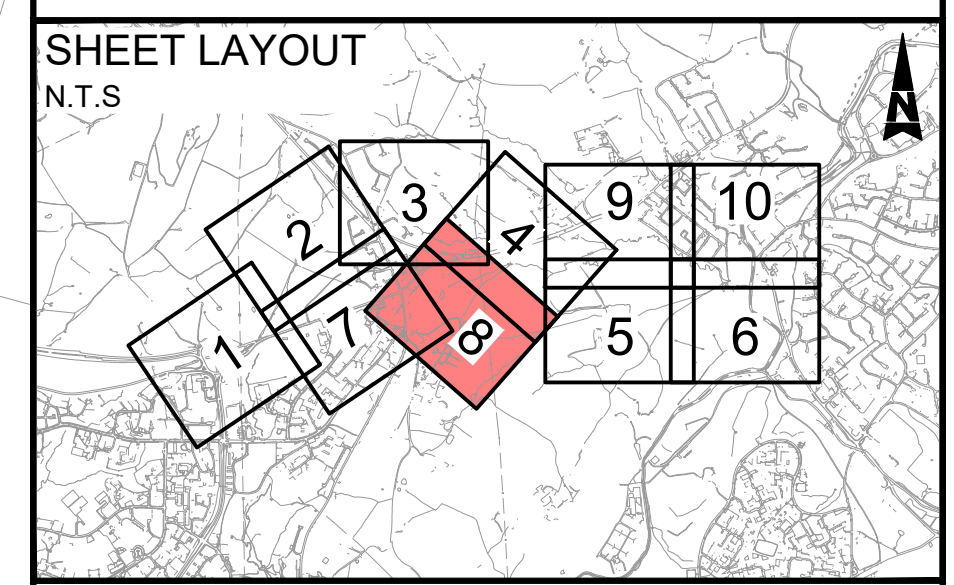


Notes

- These plans should be read in conjunction with Schedule 1 (Authorised Development) of the Development Consent Order (application document reference TR010034/APP/3.1).
- The proposed works will be subject to detailed design development. Any changes will be limited to being within the DCO boundary or the relevant limits of deviation where not coincident with the DCO boundary and subject to the requirements of Schedule 2 of the Development Consent Order (application document reference TR010034/APP/3.1).

Legend:

- Local Authority boundary
- Development Consent Order (DCO) boundary
- Scheme layout (shown for illustrative purposes)
- Scheme earthworks (shown for illustrative purposes)
- Bridge structure and underpass
- Existing highway
- Highway work centre line
- Highway work limit of deviation
- Commencement of linear works
- Termination of linear works
- Non-linear highway work boundary / limit
- Culvert work boundary / limit
- Existing Ordinary Watercourse to be diverted
- United Utility clean water diversion (centre line)
- United Utility waste water diversion (centre line)
- Cadent gas diversion (centre line)
- BT Openreach diversion (centre line)
- Electricity North West diversion (centre line)
- Site compound
- Environmental mitigation works area
- Environmental mitigation linear works



This map is based on Ordnance Survey material with the permission of Ordnance Survey on behalf of the Controller of Her Majesty's Stationary Office. © Crown copyright. Unauthorised reproduction infringes Crown copyright and may lead to prosecution or civil proceedings. Highways England, 100030649, 2021.

Description	Status	Revision	Issue Date

Description	Status	Revision	Issue Date
DCO APPLICATION	A4	P01	14/05/21

Drawing Suitability	Status
DCO APPLICATION	A4



Scheme Name
A57 LINK ROADS

Drawing Title
WORKS PLANS
REGULATION 5(2)(j)
SHEET 8 OF 10

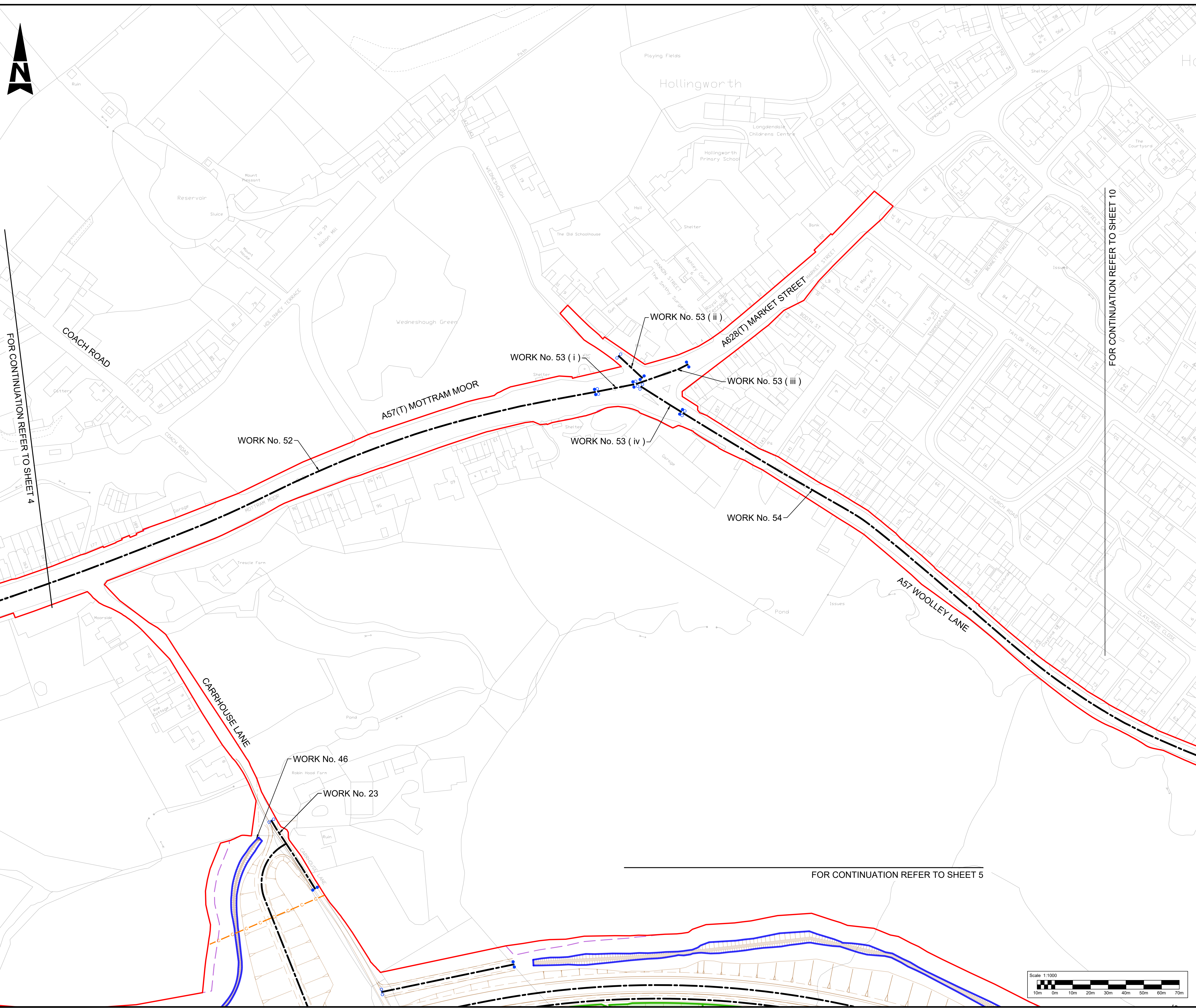
PINS Ref No:
TR010034/APP/2.3

Drawing Number	Originator	Volume	
HE551473	BBA	LDC	
Location	Type	Role	Number
A57_AL_SCHEME	DR	ZL	020308
Scale:	Original Size:	Rev:	
1:1000 @ A1	A1	P01	

DO NOT SCALE

FOR CONTINUATION REFER TO SHEET 4

FOR CONTINUATION REFER TO SHEET 10

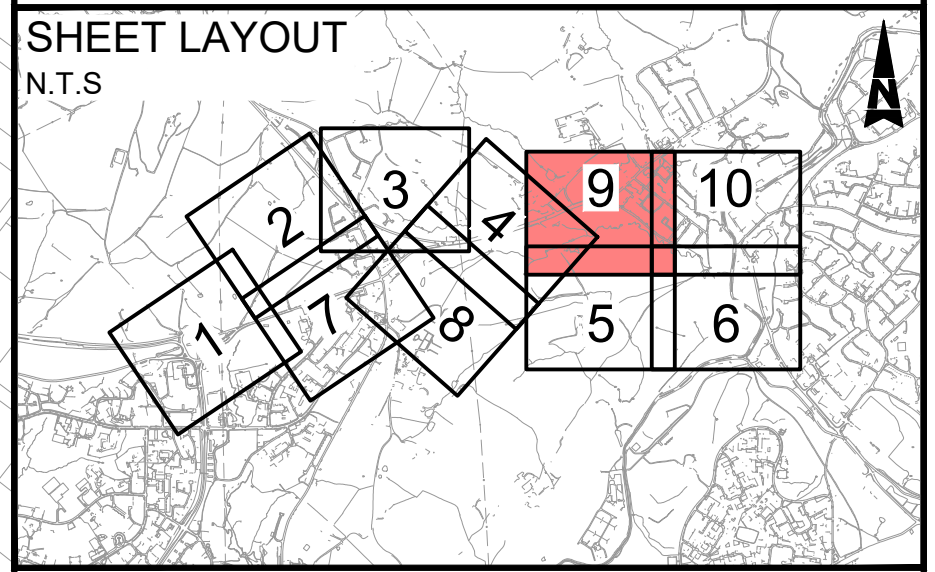


Notes

- These plans should be read in conjunction with Schedule 1 (Authorised Development) of the Development Consent Order (application document reference TR010034/APP/3.1).
- The proposed works will be subject to detailed design development. Any changes will be limited to being within the DCO boundary or the relevant limits of deviation where not coincident with the DCO boundary and subject to the requirements of Schedule 2 of the Development Consent Order (application document reference TR010034/APP/3.1).

Legend:

- Local Authority boundary
- Development Consent Order (DCO) boundary
- Scheme layout (shown for illustrative purposes)
- Scheme earthworks (shown for illustrative purposes)
- Bridge structure and underpass
- Existing highway
- Highway work centre line
- Highway work limit of deviation
- Commencement of linear works
- Termination of linear works
- Non-linear highway work boundary / limit
- Culvert work boundary / limit
- Existing Ordinary Watercourse to be diverted
- United Utility clean water diversion (centre line)
- United Utility waste water diversion (centre line)
- Cadent gas diversion (centre line)
- BT Openreach diversion (centre line)
- Electricity North West diversion (centre line)
- Site compound
- Environmental mitigation works area
- Environmental mitigation linear works

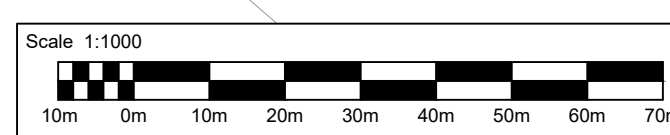


This map is based on Ordnance Survey material with the permission of Ordnance Survey on behalf of the Controller of Her Majesty's Stationary Office. © Crown copyright. Unauthorised reproduction infringes Crown copyright and may lead to prosecution or civil proceedings. Highways England 100030649, 2021.

Description	Status	Revision	Issue Date

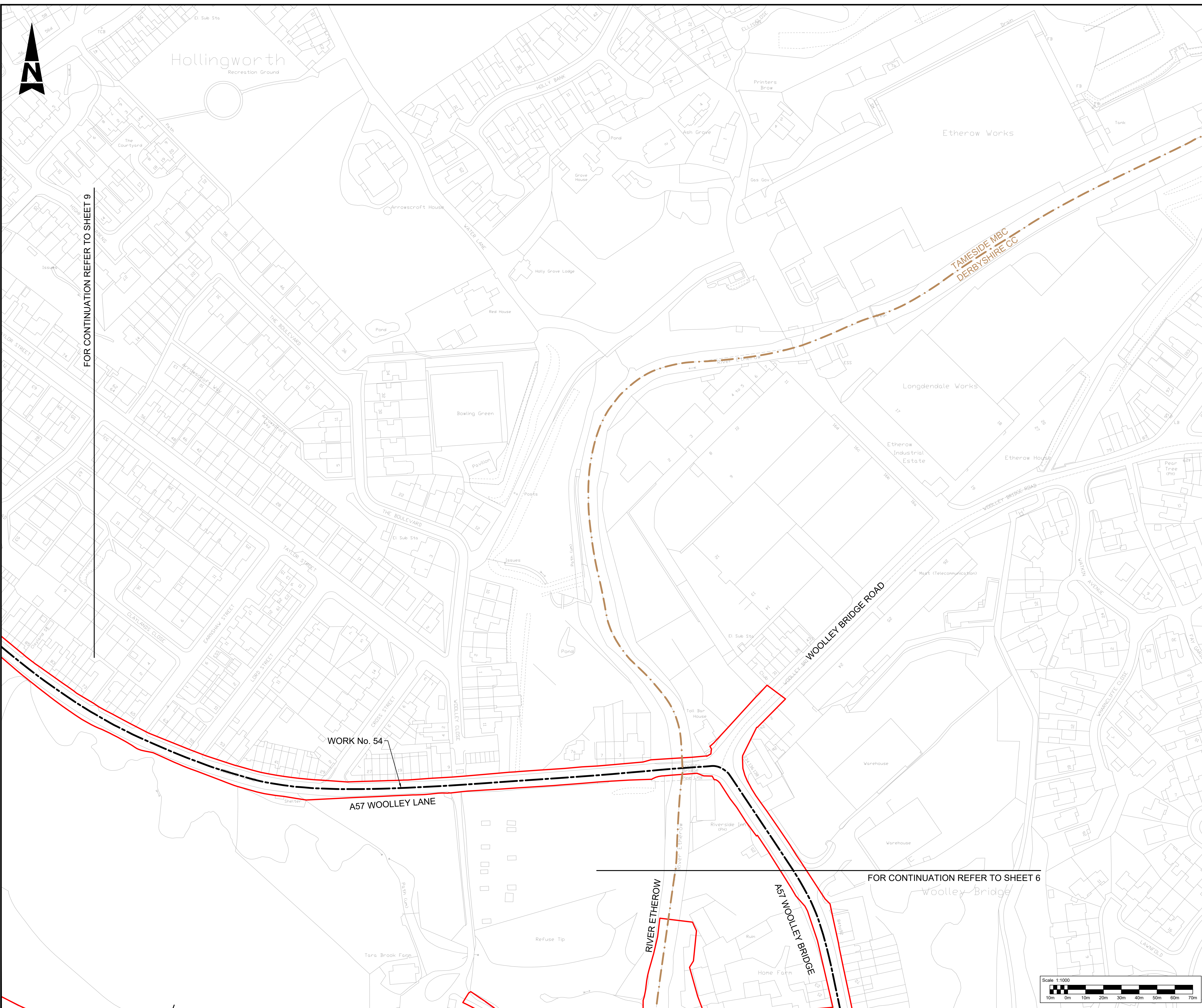
Description	Status	Revision	Issue Date
DCO APPLICATION	A4	P01	14/05/21

Drawing Suitability		Status
DCO APPLICATION		A4
Client		
Scheme Name		
A57 LINK ROADS		
Drawing Title		
WORKS PLANS REGULATION 5(2)(j) SHEET 9 OF 10		
PINS Ref No:		
TR010034/APP/2.3		
Drawing Number		
HE551473		
Scheme		
BBA		
Volume		
LDC		
Location		
A57_AL_SCHEME		
Type		
DR		
Role		
ZL		
Number		
020309		
Scale:		
1:1000 @ A1		
Original Size:		
A1		
Rev:		
P01		



DO NOT SCALE

Millimetres
0 10 100

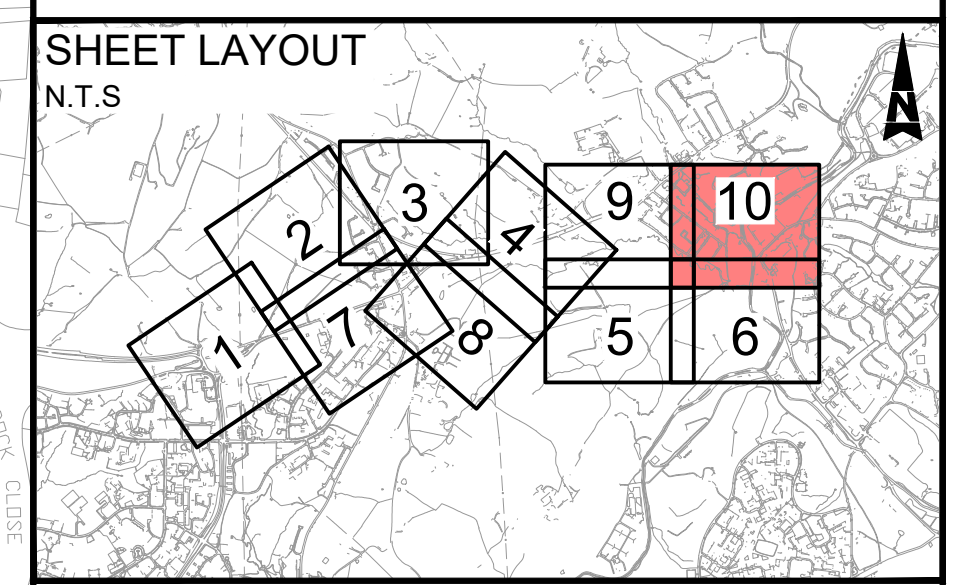


- Notes**
- These plans should be read in conjunction with Schedule 1 (Authorised Development) of the Development Consent Order (application document reference TR010034/APP/3.1).
 - The proposed works will be subject to detailed design development. Any changes will be limited to being within the DCO boundary or the relevant limits of deviation where not coincident with the DCO boundary and subject to the requirements of Schedule 2 of the Development Consent Order (application document reference TR010034/APP/3.1).

- Legend:**
- Local Authority boundary
 - Development Consent Order (DCO) boundary
 - Scheme layout (shown for illustrative purposes)
 - Scheme earthworks (shown for illustrative purposes)
 - Bridge structure and underpass
 - Existing highway
 - Highway work centre line
 - Highway work limit of deviation
 - Commencement of linear works
 - Termination of linear works
 - Non-linear highway work boundary / limit
 - Culvert work boundary / limit
 - Existing Ordinary Watercourse to be diverted
 - United Utility clean water diversion (centre line)
 - United Utility waste water diversion (centre line)
 - Cadent gas diversion (centre line)
 - BT Openreach diversion (centre line)
 - Electricity North West diversion (centre line)
 - Site compound
 - Environmental mitigation works area
 - Environmental mitigation linear works

FOR CONTINUATION REFER TO SHEET 9

FOR CONTINUATION REFER TO SHEET 6



This map is based on Ordnance Survey material with the permission of Ordnance Survey on behalf of the Controller of Her Majesty's Stationary Office. © Crown copyright. Unauthorised reproduction infringes Crown copyright and may lead to prosecution or civil proceedings. Highways England 100030649, 2021

Description	Status	Revision	Issue Date
Description	Status	Revision	Issue Date
Description	Status	Revision	Issue Date
Description	Status	Revision	Issue Date
Description	Status	Revision	Issue Date
Description	Status	Revision	Issue Date

DCO APPLICATION			Status
A4	P01	14/05/21	A4



Scheme Name: **A57 LINK ROADS**

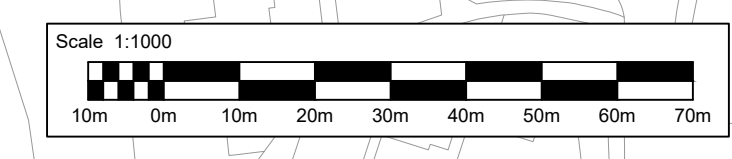
Drawing Title: **WORKS PLANS
REGULATION 5(2)(j)**

SHEET 10 OF 10

PINS Ref No: TR010034/APP/2.3

Drawing Number: HE551473
Scheme: BBA - LDC
Location: A57_AL_SCHEME
Type: DR - ZL - 020310

Scale: 1:1000 @ A1
Original Size: A1
Rev: P01



© Crown copyright (2019).

You may re-use this information (not including logos) free of charge in any format or medium, under the terms of the Open Government Licence. To view this licence:

visit www.nationalarchives.gov.uk/doc/open-government-licence/

write to the Information Policy Team, **The National Archives, Kew, London TW9 4DU**,
or email psi@nationalarchives.gsi.gov.uk.

Printed on paper from well-managed forests and other controlled sources.

Registered office Bridge House, 1 Walnut Tree Close, Guildford GU1 4LZ
Highways England Company Limited registered in England and Wales number 09346363

